

Traffic & Road Safety
 Communities, Shire Hall Post Room
 Warwick, CV34 4SP
 Tel : 01926 410410

www.warwickshire.gov.uk
<mailto:communities@warwickshire.gov.uk>

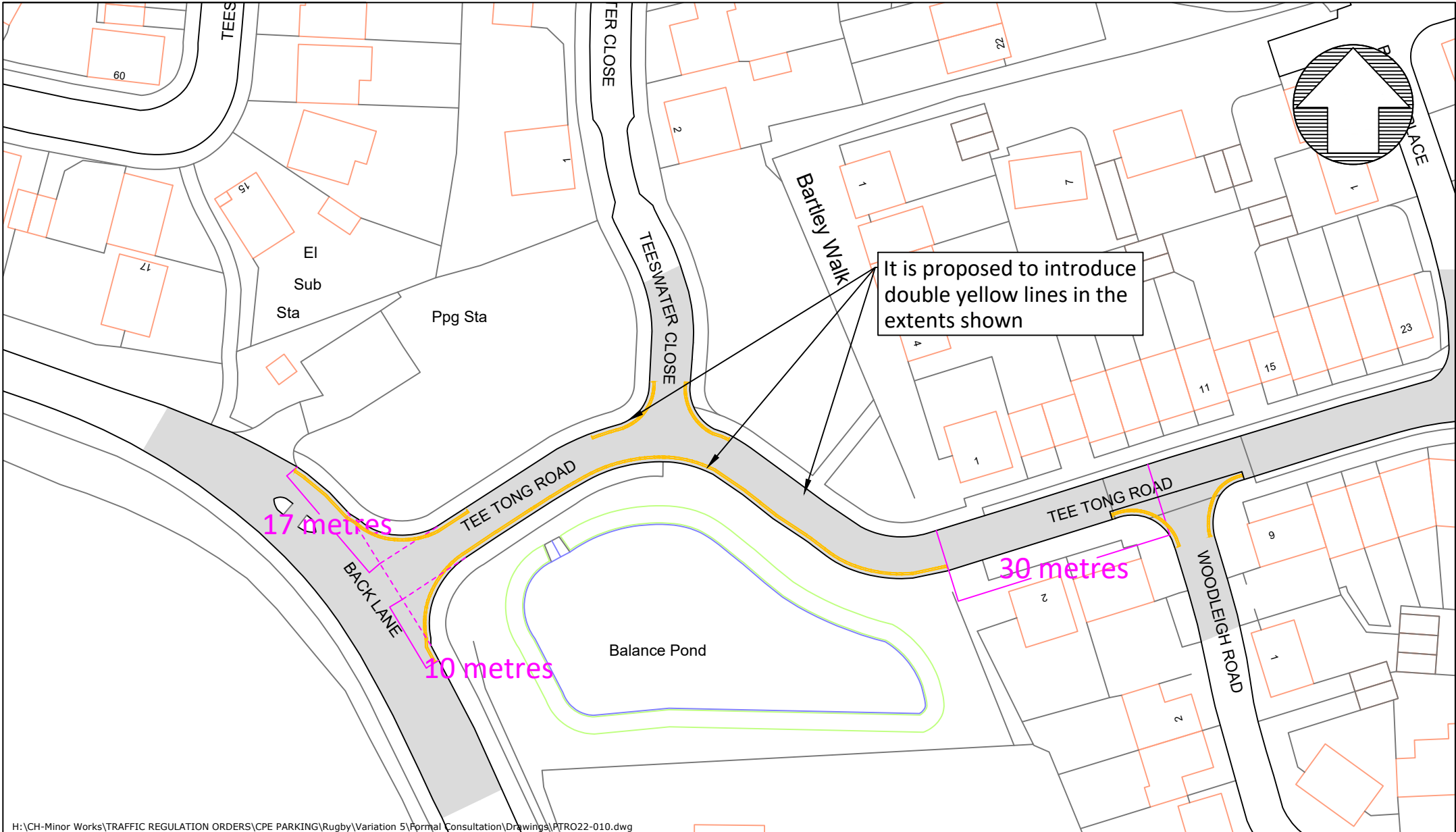
NOTES

Based on Ordnance Survey mapping with the permission of the Controller of HMSO
 © Crown Copyright and database right 2018. Ordnance Survey 100019520.
 All rights reserved.
 Unauthorised reproduction infringes copyright and may lead to prosecution or civil proceedings.
 Warwickshire County Council.

REV	DATE	BY	CHK	AMENDMENT
-	--/--	-	-	-
-	--/--	-	-	-
-	--/--	-	-	-
-	--/--	-	-	-
-	--/--	-	-	-

Drawing title
Proposed Double Yellow Lines
Rugby Road
Binley Woods
 Project title
Rugby Borough CPE Variation 5

Drawn by BD	Checked by GVS
Date 5th July 2021	
Scale NTS @ A4_L	
Drawing number PTRO22 010-001	



H:\CH-Minor Works\TRAFFIC REGULATION ORDERS\CPE PARKING\Rugby\Variation 5\Formal Consultation\Drawings\PTRO22-010.dwg



Traffic & Road Safety
Communities, Shire Hall Post Room
Warwick, CV34 4SP
Tel : 01926 410410

NOTES

Based on Ordnance Survey mapping with the permission of the Controller of HMSO
© Crown Copyright and database right 2018. Ordnance Survey 100019520.
All rights reserved.
Unauthorised reproduction infringes copyright and may lead to prosecution or civil proceedings.
Warwickshire County Council.

REV	DATE	BY	CHK	AMENDMENT
-	--/--	-	-	-
-	--/--	-	-	-
-	--/--	-	-	-
-	--/--	-	-	-
-	--/--	-	-	-

Drawing title

Proposed Double Yellow Lines

**Tee Tong Road
Long Lawford**

Project title

Rugby Borough CPE Variation 5

Drawn by

BD

Checked by

GVS

Date

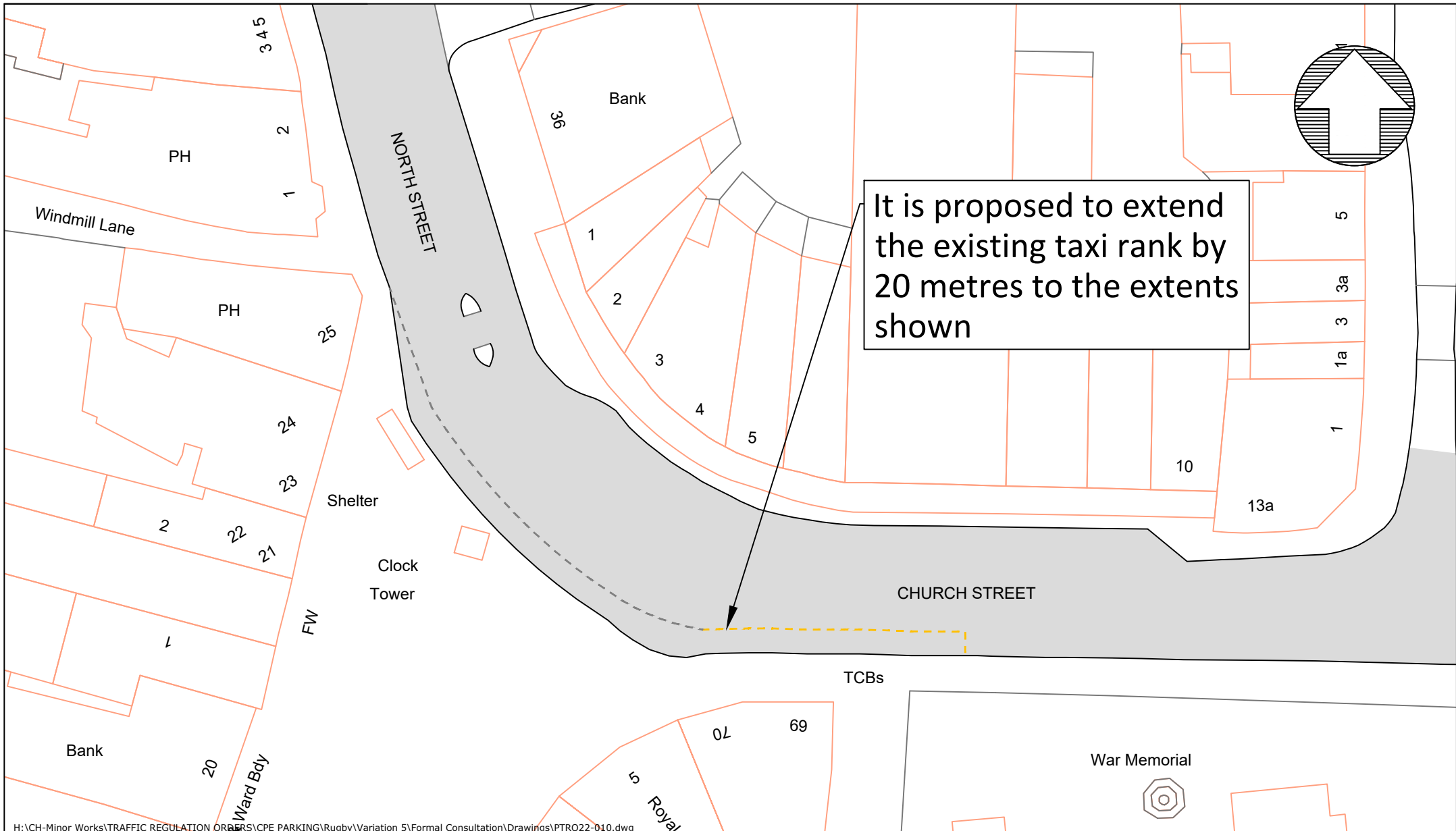
5th July 2021

Scale

NTS @ A4_L

Drawing number

PTRO22 010-002



It is proposed to extend the existing taxi rank by 20 metres to the extents shown

H:\CH-Minor Works\TRAFFIC REGULATION ORDERS\CPE PARKING\Rugby\Variation 5\Formal Consultation\Drawings\PTRO22-010.dwg



Warwickshire County Council
TRANSPORT AND ECONOMY

Traffic & Road Safety
 Communities, Shire Hall Post Room
 Warwick, CV34 4SP
 Tel : 01926 410410

www.warwickshire.gov.uk
<mailto:communities@warwickshire.gov.uk>

NOTES

Based on Ordnance Survey mapping with the permission of the Controller of HMSO
 © Crown Copyright and database right 2018. Ordnance Survey 100019520.
 All rights reserved.
 Unauthorised reproduction infringes copyright and may lead to prosecution or civil proceedings.
 Warwickshire County Council.

REV	DATE	BY	CHK	AMENDMENT
-	--/--	-	-	-
-	--/--	-	-	-
-	--/--	-	-	-
-	--/--	-	-	-
-	--/--	-	-	-

Drawing title
Proposed Extension of Taxi Rank
Church Street, North Street
Rugby

Project title
Rugby Borough CPE Variation 5

Drawn by BD	Checked by GVS
Date 5th July 2021	
Scale NTS @ A4_L	
Drawing number PTRO22 010-003	



Proposed limited waiting bays with R2 residents parking permit exemptions

Double yellow lines are also proposed to be installed at accesses shown.

H:\CH-Minor Works\TRAFFIC REGULATION ORDERS\CPE PARKING\Rugby\Variation 5\Format Consultation\Drawings\PTRO22-010.dwg



Traffic & Road Safety
 Communities, Shire Hall Post Room
 Warwick, CV34 4SP
 Tel : 01926 410410

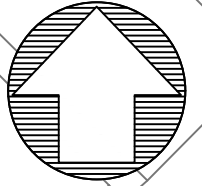
www.warwickshire.gov.uk
<mailto:communities@warwickshire.gov.uk>

NOTES

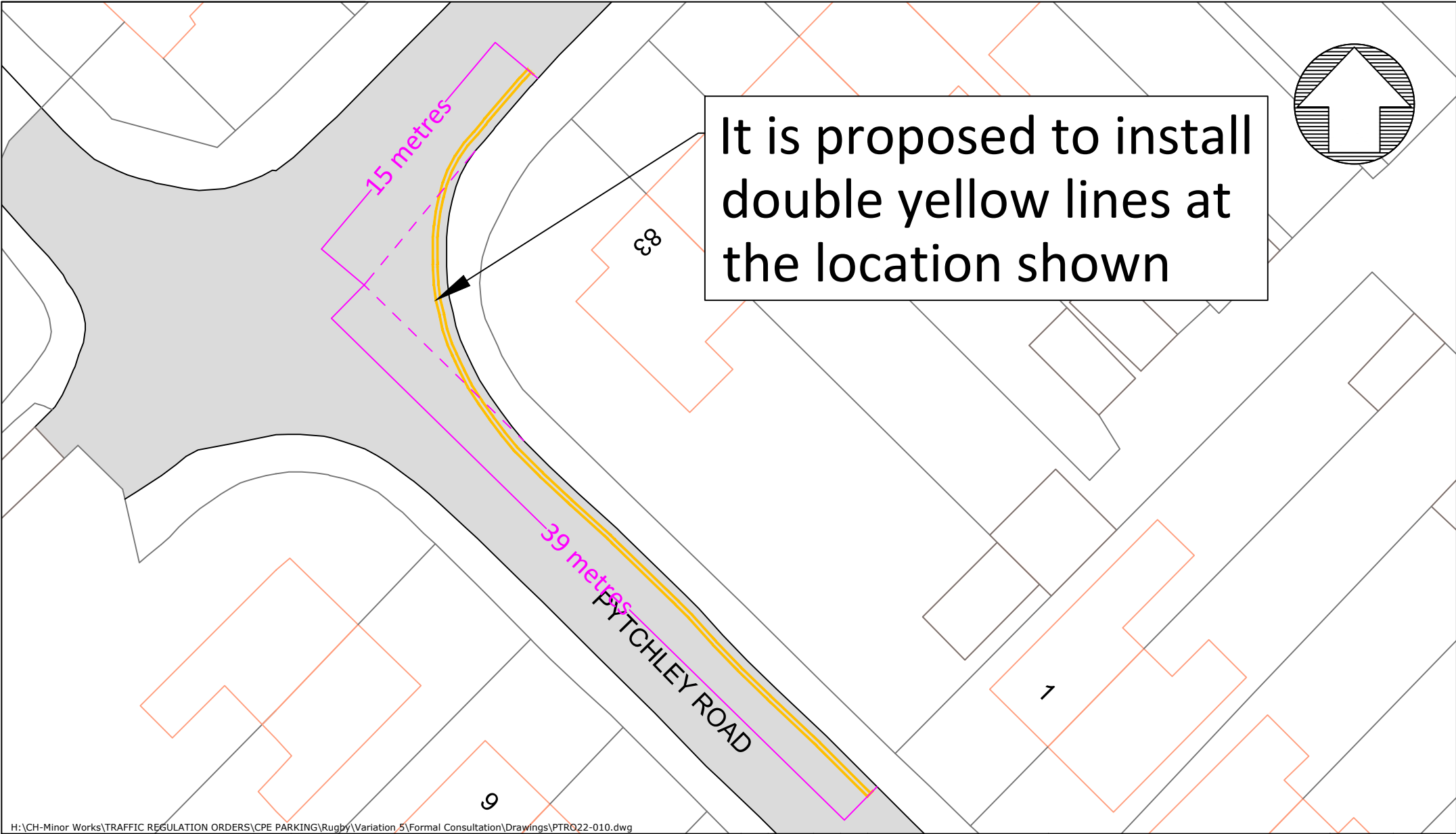
Based on Ordnance Survey mapping with the permission of the Controller of HMSO
 © Crown Copyright and database right 2018. Ordnance Survey 100019520.
 All rights reserved.
 Unauthorised reproduction infringes copyright and may lead to prosecution or civil proceedings.
 Warwickshire County Council.

REV	DATE	BY	CHK	AMENDMENT
-	--/--	-	-	-
-	--/--	-	-	-
-	--/--	-	-	-
-	--/--	-	-	-
-	--/--	-	-	-

Drawing title Proposed Extension of R2 Residents Parking Zone Cambridge Street Rugby	Drawn by BD	Checked by GVS
	Date 24 September 2022	
Project title Rugby Borough CPE Variation 5	Scale NTS @ A4_L	
	Drawing number PTRO22 010-004	



It is proposed to install double yellow lines at the location shown



H:\CH-Minor Works\TRAFFIC REGULATION ORDERS\CPE PARKING\Rugby\Variation 5\Formal Consultation\Drawings\PTRO22-010.dwg

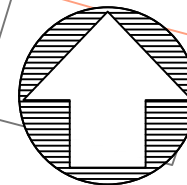
NOTES

Based on Ordnance Survey mapping with the permission of the Controller of HMSO
© Crown Copyright and database right 2018. Ordnance Survey 100019520.
All rights reserved.
Unauthorised reproduction infringes copyright and may lead to prosecution or civil proceedings.
Warwickshire County Council.

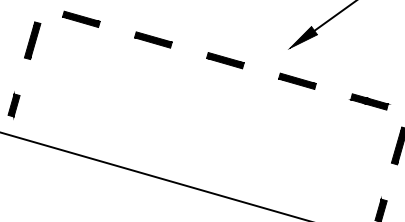
REV	DATE	BY	CHK	AMENDMENT
-	--/--	-	-	-
-	--/--	-	-	-
-	--/--	-	-	-
-	--/--	-	-	-
-	--/--	-	-	-

Drawing title	Proposed Double Yellow Lines Cromwell Road, Pytchley Road Rugby
Project title	
Rugby Borough CPE Variation 5	

Drawn by	BD	Checked by	GVS
Date	14 November 2022		
Scale	NTS @ A4_L		
Drawing number	PTRO22 010-005		



Proposed Disabled Badge Holders Only bay to be installed in location shown



ABB

89

87

H:\CH-Minor Works\TRAFFIC REGULATION ORDERS\CPE PARKING\Rugby\Variation 5\Formal Consultation\Drawings\PTRO22-010.dwg



Warwickshire County Council
TRANSPORT AND ECONOMY

Traffic & Road Safety
 Communities, Shire Hall Post Room
 Warwick, CV34 4SP
 Tel : 01926 410410

www.warwickshire.gov.uk
<mailto:communities@warwickshire.gov.uk>

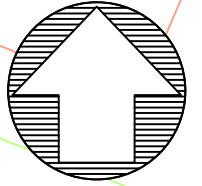
NOTES

Based on Ordnance Survey mapping with the permission of the Controller of HMSO
 © Crown Copyright and database right 2018. Ordnance Survey 100019520.
 All rights reserved.
 Unauthorised reproduction infringes copyright and may lead to prosecution or civil proceedings.
 Warwickshire County Council.

REV	DATE	BY	CHK	AMENDMENT
-	--/--	-	-	-
-	--/--	-	-	-
-	--/--	-	-	-
-	--/--	-	-	-
-	--/--	-	-	-

Drawing title	Proposed Disabled By 72 Abbey Street Rugby
Project title	
Rugby Borough CPE Variation 5	

Drawn by	Checked by
BD	GVS
Date	
14 November 2022	
Scale	
NTS @ A4_L	
Drawing number	
PTRO22 010-006	



Posts

96.3m

Proposed Disabled Badge Holders Only bay to be installed in location shown

145

39

143

139b

139a

135

37

H:\CH\Minor Works\TRAFFIC\REGULATION ORDERS\CPE PARKING\Rugby\Variation 5\Formal Consultation\Drawings\PTRO22-010.dwg



Traffic & Road Safety
Communities, Shire Hall Post Room
Warwick, CV34 4SP
Tel : 01926 410410

www.warwickshire.gov.uk
<mailto:communities@warwickshire.gov.uk>

NOTES

Based on Ordnance Survey mapping with the permission of the Controller of HMSO
© Crown Copyright and database right 2018. Ordnance Survey 100019520.
All rights reserved.
Unauthorised reproduction infringes copyright and may lead to prosecution or civil proceedings.
Warwickshire County Council.

REV	DATE	BY	CHK	AMENDMENT
-	--/--	-	-	-
-	--/--	-	-	-
-	--/--	-	-	-
-	--/--	-	-	-
-	--/--	-	-	-

Drawing title

Proposed Disabled By
40 Acacia Grove
Rugby

Project title

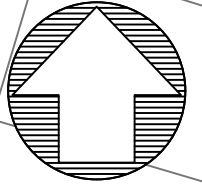
Rugby Borough CPE Variation 5

Drawn by **BD** Checked by **GVS**

Date
14 November 2022

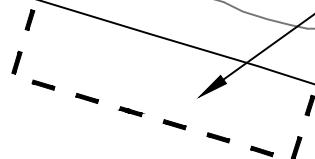
Scale
NTS @ A4_L

Drawing number
PTRO22 010-007



54
55

Proposed Disabled Badge Holders Only bay to be installed in location shown



23

21

H:\CH-Minor Works\TRAFFIC REGULATION\ORDERS\CPE PARKING\Rugby\Variation 5\Formal Consultation\Drawings\PTRO22-010.dwg



Warwickshire County Council
TRANSPORT AND ECONOMY

Traffic & Road Safety
 Communities, Shire Hall Post Room
 Warwick, CV34 4SP
 Tel : 01926 410410

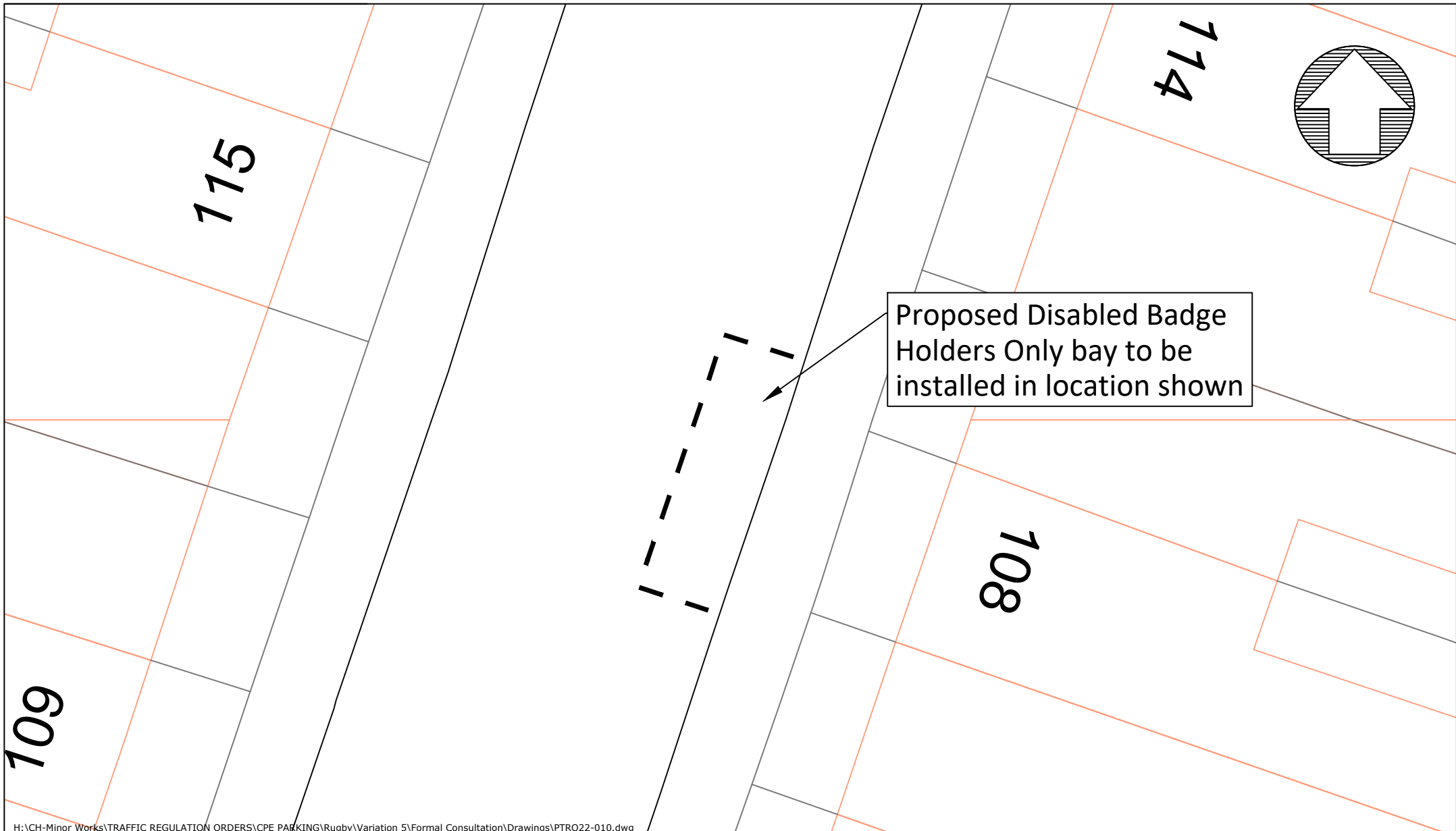
www.warwickshire.gov.uk
<mailto:communities@warwickshire.gov.uk>

NOTES

Based on Ordnance Survey mapping with the permission of the Controller of HMSO
 © Crown Copyright and database right 2018. Ordnance Survey 100019520.
 All rights reserved.
 Unauthorised reproduction infringes copyright and may lead to prosecution or civil proceedings.
 Warwickshire County Council.

REV	DATE	BY	CHK	AMENDMENT
-	--/--	-	-	-
-	--/--	-	-	-
-	--/--	-	-	-
-	--/--	-	-	-
-	--/--	-	-	-

Drawing title		Drawn by	Checked by
Proposed Disabled By 21 Arnold Street Rugby		BD	GVS
		Date	14 November 2022
Project title		Scale	Drawing number
Rugby Borough CPE Variation 5		NTS @ A4_L	PTRO22 010-008



H:\CH-Minor Works\TRAFFIC REGULATION ORDERS\CPE PARKING\Rugby\Variation 5\Formal Consultation\Drawings\PTRO22-010.dwg



Traffic & Road Safety
 Communities, Shire Hall Post Room
 Warwick, CV34 4SP
 Tel : 01926 410410

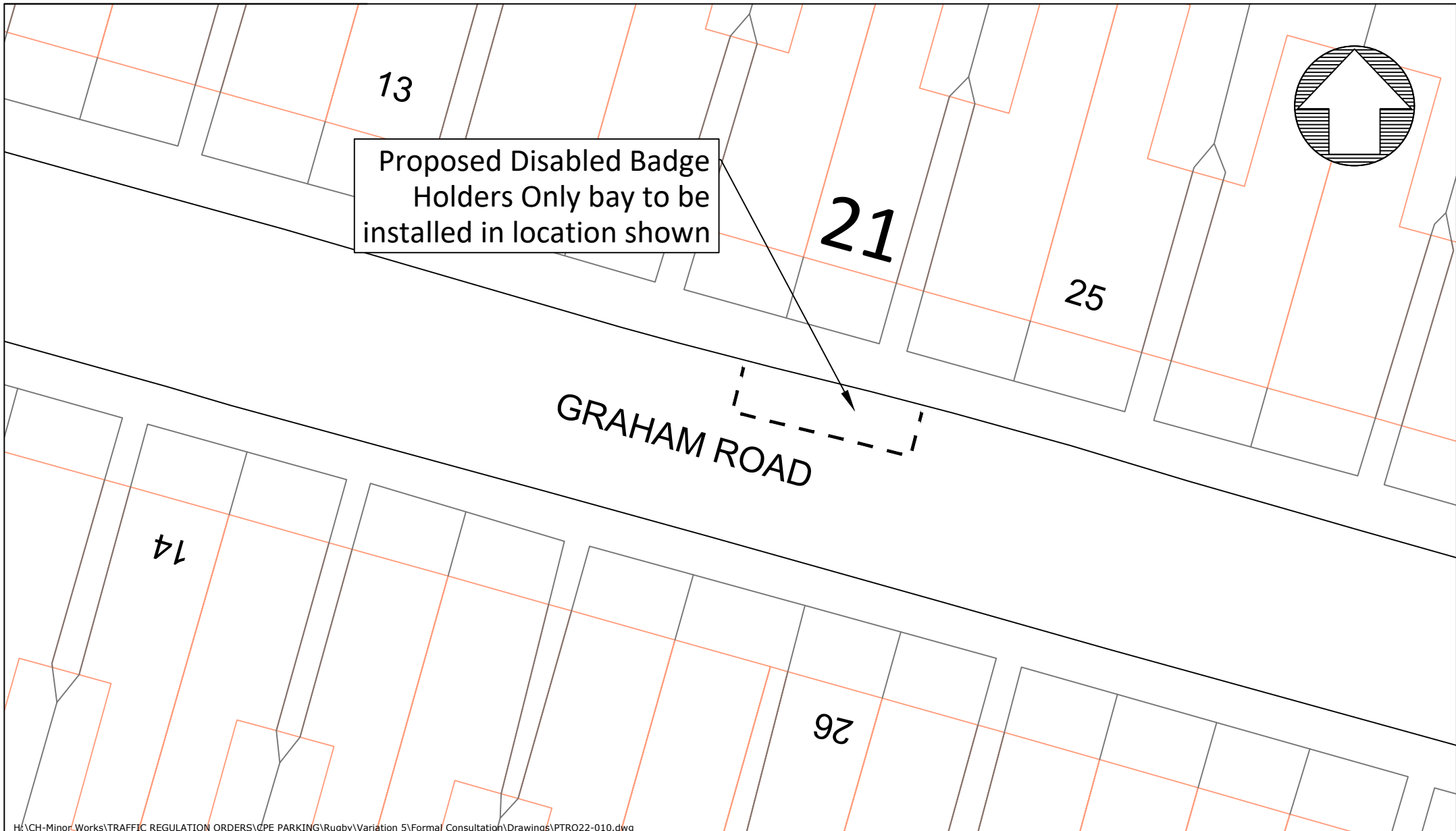
NOTES

Based on Ordnance Survey mapping with the permission of the Controller of HMSO
 © Crown Copyright and database right 2018. Ordnance Survey 100019520.
 All rights reserved.
 Unauthorised reproduction infringes copyright and may lead to prosecution or civil proceedings.
 Warwickshire County Council.

REV	DATE	BY	CHK	AMENDMENT
-	--/--	-	-	-
-	--/--	-	-	-
-	--/--	-	-	-
-	--/--	-	-	-
-	--/--	-	-	-

Drawing title	Proposed Disabled By 108 Claremont Road Rugby
Project title	

Drawn by	BD	Checked by	GVS
Date	14 November 2022		
Scale	NTS @ A4_L		
Drawing number	PTRO22 010-009		



H:\CH-Minor Works\TRAFFIC REGULATION ORDERS\CPE PARKING\Rugby\Variation 5\Formal Consultation\Drawings\PTRO22-010.dwg



Traffic & Road Safety
 Communities, Shire Hall Post Room
 Warwick, CV34 4SP
 Tel : 01926 410410

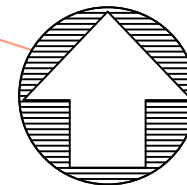
NOTES

Based on Ordnance Survey mapping with the permission of the Controller of HMSO
 © Crown Copyright and database right 2018. Ordnance Survey 100019520.
 All rights reserved.
 Unauthorised reproduction infringes copyright and may lead to prosecution or civil proceedings.
 Warwickshire County Council.

REV	DATE	BY	CHK	AMENDMENT
-	--/--	-	-	-
-	--/--	-	-	-
-	--/--	-	-	-
-	--/--	-	-	-
-	--/--	-	-	-

Drawing title	Proposed Disabled By 21 Graham Road Rugby
Project title	

Drawn by	BD	Checked by	GVS
Date	14 November 2022		
Scale	NTS @ A4_L		
Drawing number	PTRO22 010-010		



Proposed Disabled Badge Holders Only bay to be installed in location shown

18

H:\CH-Minor Works\TRAFFIC REGULATION ORDERS\CPE PARKING\Rugby\Variation 5\Formal Consultation\Drawings\PTRO22-010.dwg



Warwickshire County Council
TRANSPORT AND ECONOMY

Traffic & Road Safety
 Communities, Shire Hall Post Room
 Warwick, CV34 4SP
 Tel : 01926 410410

www.warwickshire.gov.uk
<mailto:communities@warwickshire.gov.uk>

NOTES

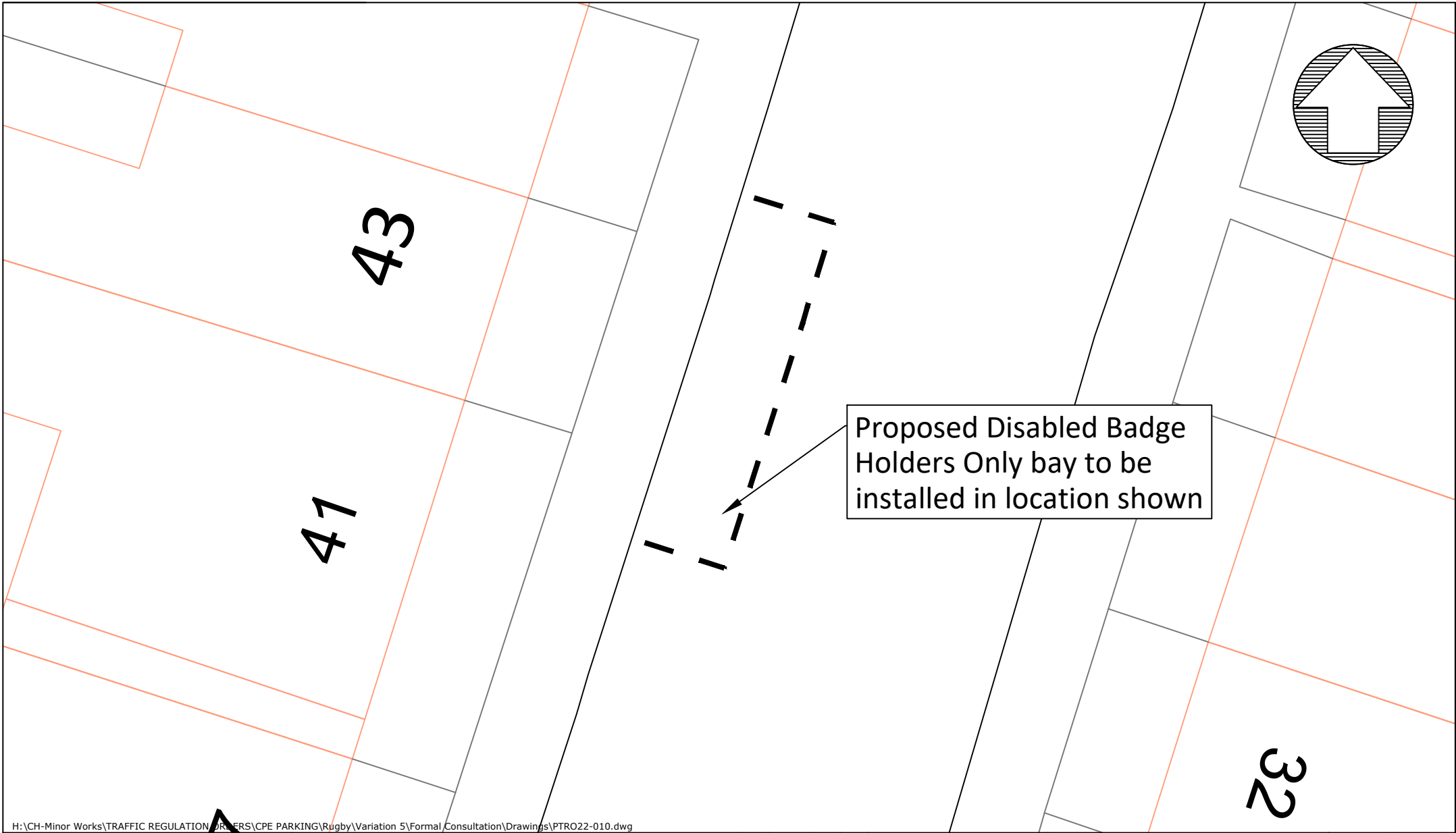
Based on Ordnance Survey mapping with the permission of the Controller of HMSO
 © Crown Copyright and database right 2018. Ordnance Survey 100019520.
 All rights reserved.
 Unauthorised reproduction infringes copyright and may lead to prosecution or civil proceedings.
 Warwickshire County Council.

REV	DATE	BY	CHK	AMENDMENT
-	--/--	-	-	-
-	--/--	-	-	-
-	--/--	-	-	-
-	--/--	-	-	-
-	--/--	-	-	-

Drawing title
Proposed Disabled By
18 Grosvenor Road
Rugby

Project title
Rugby Borough CPE Variation 5

Drawn by BD	Checked by GVS
Date 14 November 2022	
Scale NTS @ A4_L	
Drawing number PTRO22 010-011	



H:\CH-Minor Works\TRAFFIC REGULATION\DRIVERS\CPE PARKING\Rugby\Variation 5\Formal Consultation\Drawings\PTRO22-010.dwg



Traffic & Road Safety
 Communities, Shire Hall Post Room
 Warwick, CV34 4SP
 Tel : 01926 410410

NOTES

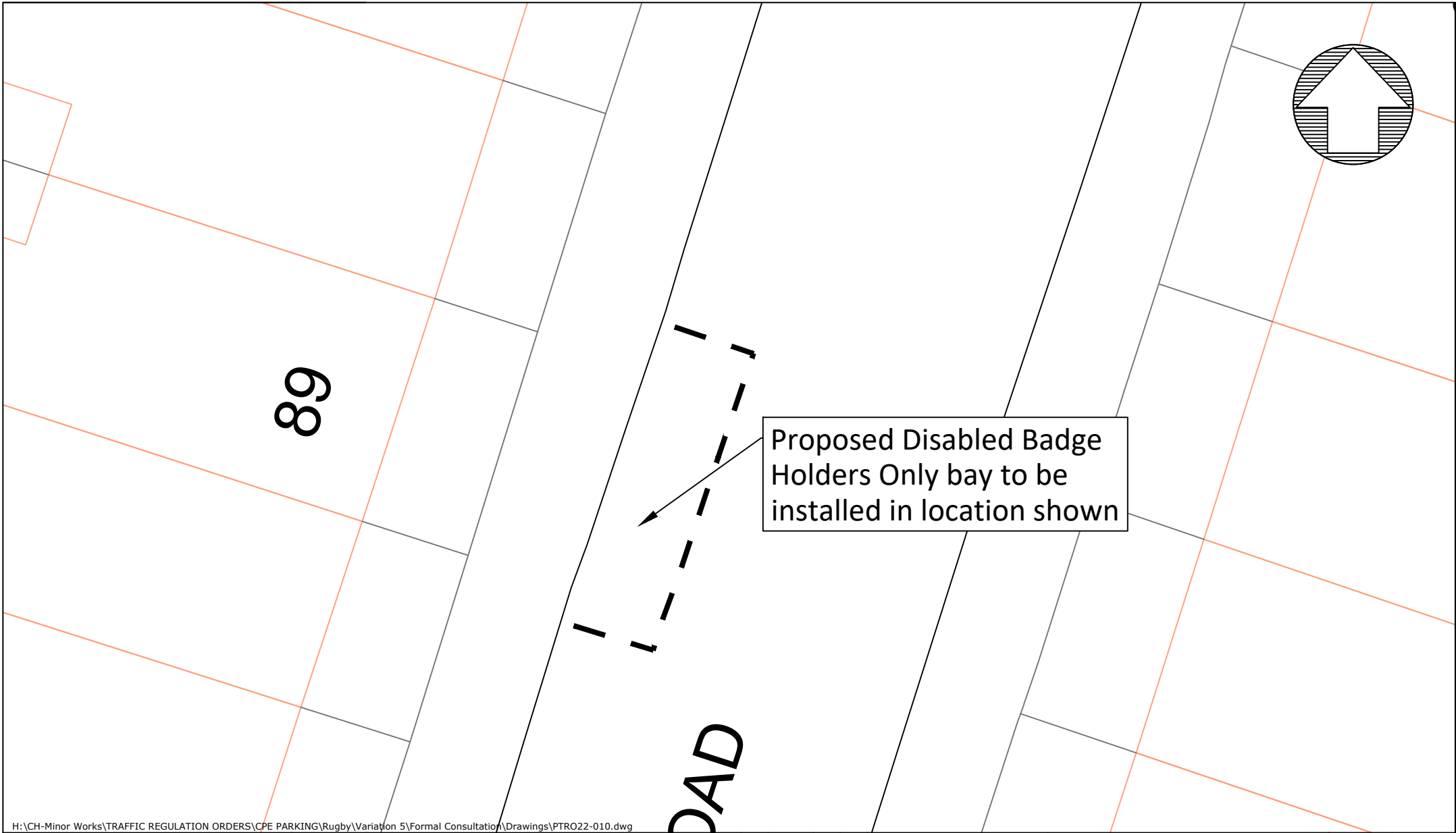
Based on Ordnance Survey mapping with the permission of the Controller of HMSO
 © Crown Copyright and database right 2018. Ordnance Survey 100019520.
 All rights reserved.
 Unauthorised reproduction infringes copyright and may lead to prosecution or civil proceedings.
 Warwickshire County Council.

REV	DATE	BY	CHK	AMENDMENT
-	--/--	-	-	-
-	--/--	-	-	-
-	--/--	-	-	-
-	--/--	-	-	-
-	--/--	-	-	-

Drawing title	Proposed Disabled By 43 Grosvenor Road Rugby
Project title	
Rugby Borough CPE Variation 5	

Drawn by	BD	Checked by	GVS
Date	14 November 2022		
Scale	NTS @ A4_L		
Drawing number	PTRO22 010-012		

www.warwickshire.gov.uk
<mailto:communities@warwickshire.gov.uk>



H:\CH-Minor Works\TRAFFIC REGULATION ORDERS\CPE PARKING\Rugby\Variation 5\Formal Consultation\Drawings\PTRO22-010.dwg



Traffic & Road Safety
 Communities, Shire Hall Post Room
 Warwick, CV34 4SP
 Tel : 01926 410410

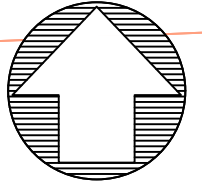
NOTES

Based on Ordnance Survey mapping with the permission of the Controller of HMSO
 © Crown Copyright and database right 2018. Ordnance Survey 100019520.
 All rights reserved.
 Unauthorised reproduction infringes copyright and may lead to prosecution or civil proceedings.
 Warwickshire County Council.

REV	DATE	BY	CHK	AMENDMENT
-	--/--	-	-	-
-	--/--	-	-	-
-	--/--	-	-	-
-	--/--	-	-	-
-	--/--	-	-	-

Drawing title	Proposed Disabled By 89 Grosvenor Road Rugby
Project title	
Rugby Borough CPE Variation 5	

Drawn by	BD	Checked by	GVS
Date	14 November 2022		
Scale	NTS @ A4_L		
Drawing number	PTRO22 010-013		



13

KIMBERLEY ROAD

Proposed Disabled Badge Holders Only bay to be installed in location shown

20

H:\CH-Minor Works\TRAFFIC REGULATION ORDERS\CPE PARKING\Rugby\Variation 5\Formal Consultation\Drawings\PTRO22-010.dwg



Traffic & Road Safety
Communities, Shire Hall Post Room
Warwick, CV34 4SP
Tel : 01926 410410

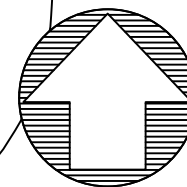
NOTES

Based on Ordnance Survey mapping with the permission of the Controller of HMSO
© Crown Copyright and database right 2018. Ordnance Survey 100019520.
All rights reserved.
Unauthorised reproduction infringes copyright and may lead to prosecution or civil proceedings.
Warwickshire County Council.

REV	DATE	BY	CHK	AMENDMENT
-	--/--	-	-	-
-	--/--	-	-	-
-	--/--	-	-	-
-	--/--	-	-	-
-	--/--	-	-	-

Drawing title	<p>Proposed Disabled By 13 Kimberly Road Rugby</p>
Project title	

Drawn by	BD	Checked by	GVS
Date	14 November 2022		
Scale	NTS @ A4_L		
Drawing number	PTRO22 010-014		



Proposed Disabled Badge Holders Only bay to be installed in location shown



47

H:\CH-Minor Works\TRAFFIC REGULATION ORDERS\CPE PARKING\Rugby\Variation 5\Formal Consultation\Drawings\PTRO22-010.dwg



Warwickshire County Council
TRANSPORT AND ECONOMY

Traffic & Road Safety
 Communities, Shire Hall Post Room
 Warwick, CV34 4SP
 Tel : 01926 410410

www.warwickshire.gov.uk
<mailto:communities@warwickshire.gov.uk>

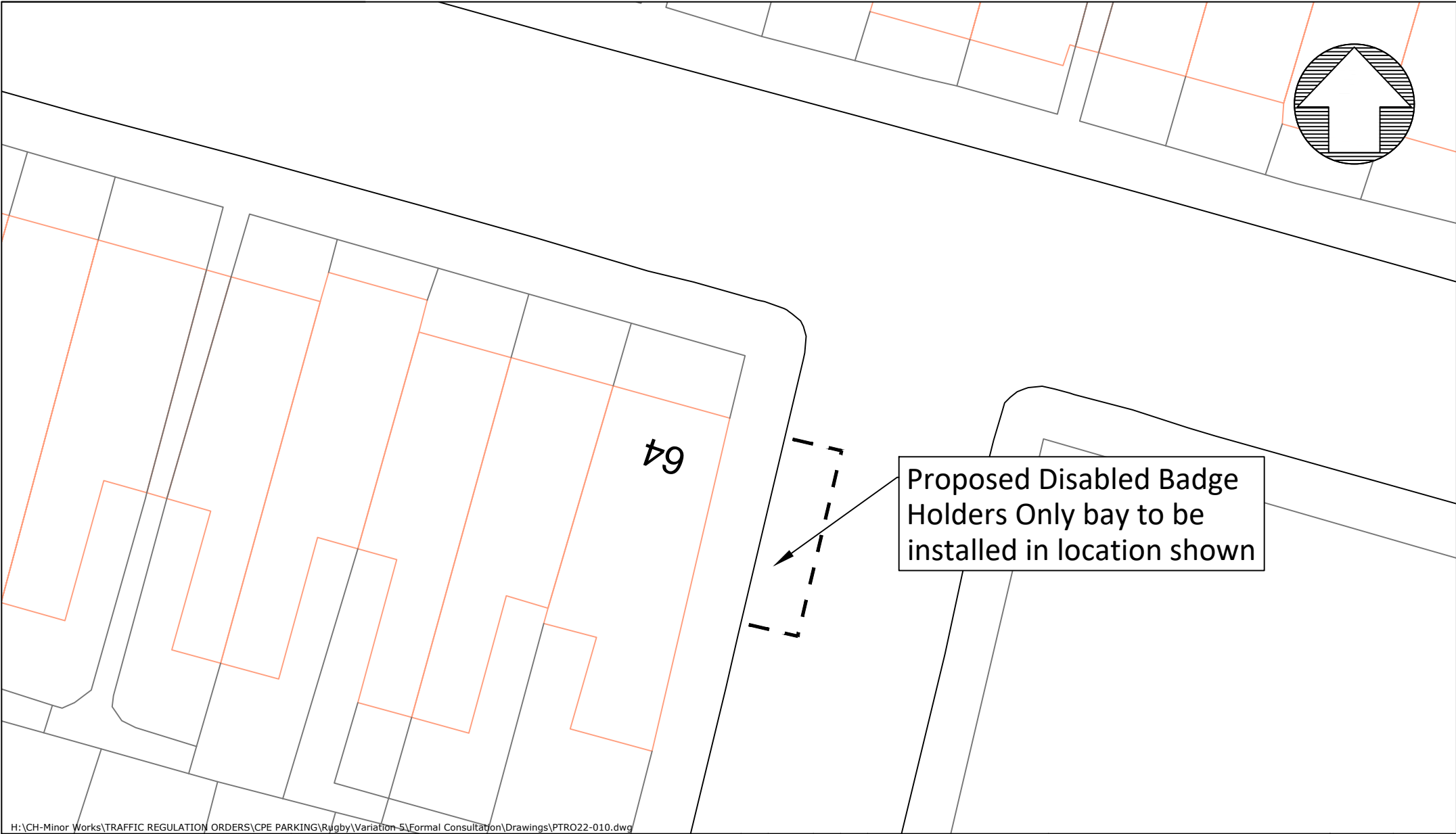
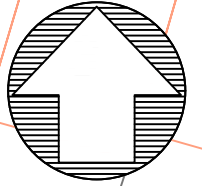
NOTES

Based on Ordnance Survey mapping with the permission of the Controller of HMSO
 © Crown Copyright and database right 2018. Ordnance Survey 100019520.
 All rights reserved.
 Unauthorised reproduction infringes copyright and may lead to prosecution or civil proceedings.
 Warwickshire County Council.

REV	DATE	BY	CHK	AMENDMENT
-	--/--	-	-	-
-	--/--	-	-	-
-	--/--	-	-	-
-	--/--	-	-	-
-	--/--	-	-	-

Drawing title	Proposed Disabled By 47 Manor Road Rugby
Project title	

Drawn by	BD	Checked by	GVS
Date	14 November 2022		
Scale	NTS @ A4_L		
Drawing number	PTRO22 010-016		



H:\CH-Minor Works\TRAFFIC REGULATION ORDERS\CPE PARKING\Rugby\Variation 5\Formal Consultation\Drawings\PTRO22-010.dwg



Traffic & Road Safety
 Communities, Shire Hall Post Room
 Warwick, CV34 4SP
 Tel : 01926 410410

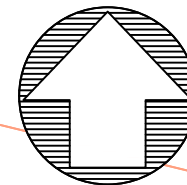
NOTES

Based on Ordnance Survey mapping with the permission of the Controller of HMSO
 © Crown Copyright and database right 2018. Ordnance Survey 100019520.
 All rights reserved.
 Unauthorised reproduction infringes copyright and may lead to prosecution or civil proceedings.
 Warwickshire County Council.

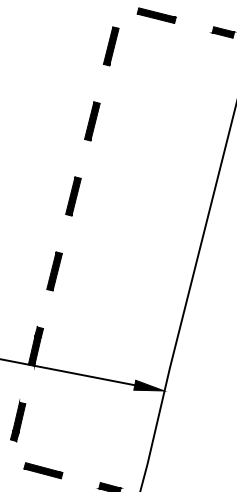
REV	DATE	BY	CHK	AMENDMENT
-	--/--	-	-	-
-	--/--	-	-	-
-	--/--	-	-	-
-	--/--	-	-	-
-	--/--	-	-	-

Drawing title	Proposed Disabled By 64 Sandown Road Rugby
Project title	
Rugby Borough CPE Variation 5	

Drawn by	BD	Checked by	GVS
Date	14 November 2022		
Scale	NTS @ A4_L		
Drawing number	PTRO22 010-017		



Proposed Disabled Badge Holders Only bay to be installed in location shown



21

25

H:\CH-Minor Works\TRAFFIC REGULATION ORDERS\CPE PARKING\Rugby\Variation 5\Formal Consultation\Drawings\PTRO22-010.dwg



Warwickshire County Council
TRANSPORT AND ECONOMY

Traffic & Road Safety
 Communities, Shire Hall Post Room
 Warwick, CV34 4SP
 Tel : 01926 410410

www.warwickshire.gov.uk
<mailto:communities@warwickshire.gov.uk>

NOTES

Based on Ordnance Survey mapping with the permission of the Controller of HMSO
 © Crown Copyright and database right 2018. Ordnance Survey 100019520.
 All rights reserved.
 Unauthorised reproduction infringes copyright and may lead to prosecution or civil proceedings.
 Warwickshire County Council.

REV	DATE	BY	CHK	AMENDMENT
-	--/--	-	-	-
-	--/--	-	-	-
-	--/--	-	-	-
-	--/--	-	-	-
-	--/--	-	-	-

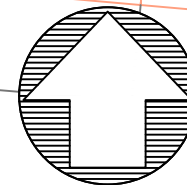
Drawing title

Proposed Disabled By
21 Temple Street
Rugby

Project title

Rugby Borough CPE Variation 5

Drawn by	BD	Checked by	GVS
Date	14 November 2022		
Scale	NTS @ A4_L		
Drawing number	PTRO22 010-018		



WOOD STREET

Proposed Disabled Badge Holders Only bay to be installed in location shown

57

53

51

H:\CH-Minor Works\TRAFFIC REGULATION ORDERS\CPE PARKING\Rugby\Variation 5\Formal Consultation\Drawings\PTRO22-010.dwg



Warwickshire County Council
TRANSPORT AND ECONOMY

Traffic & Road Safety
 Communities, Shire Hall Post Room
 Warwick, CV34 4SP
 Tel : 01926 410410

www.warwickshire.gov.uk
<mailto:communities@warwickshire.gov.uk>

NOTES

Based on Ordnance Survey mapping with the permission of the Controller of HMSO
 © Crown Copyright and database right 2018. Ordnance Survey 100019520.
 All rights reserved.
 Unauthorised reproduction infringes copyright and may lead to prosecution or civil proceedings.
 Warwickshire County Council.

REV	DATE	BY	CHK	AMENDMENT
-	--/--	-	-	-
-	--/--	-	-	-
-	--/--	-	-	-
-	--/--	-	-	-
-	--/--	-	-	-

Drawing title	Proposed Disabled By 53 Wood Street Rugby
Project title	
Rugby Borough CPE Variation 5	

Drawn by	BD	Checked by	GVS
Date	14 November 2022		
Scale	NTS @ A4_L		
Drawing number	PTRO22 010-019		